










Commission Map

-  Draft 3
-  Water Area
-  Streets
-  Landmark Point
-  Landmark Area
-  Pipeline/Power Line
-  Railroad
-  River
-  Old Districts